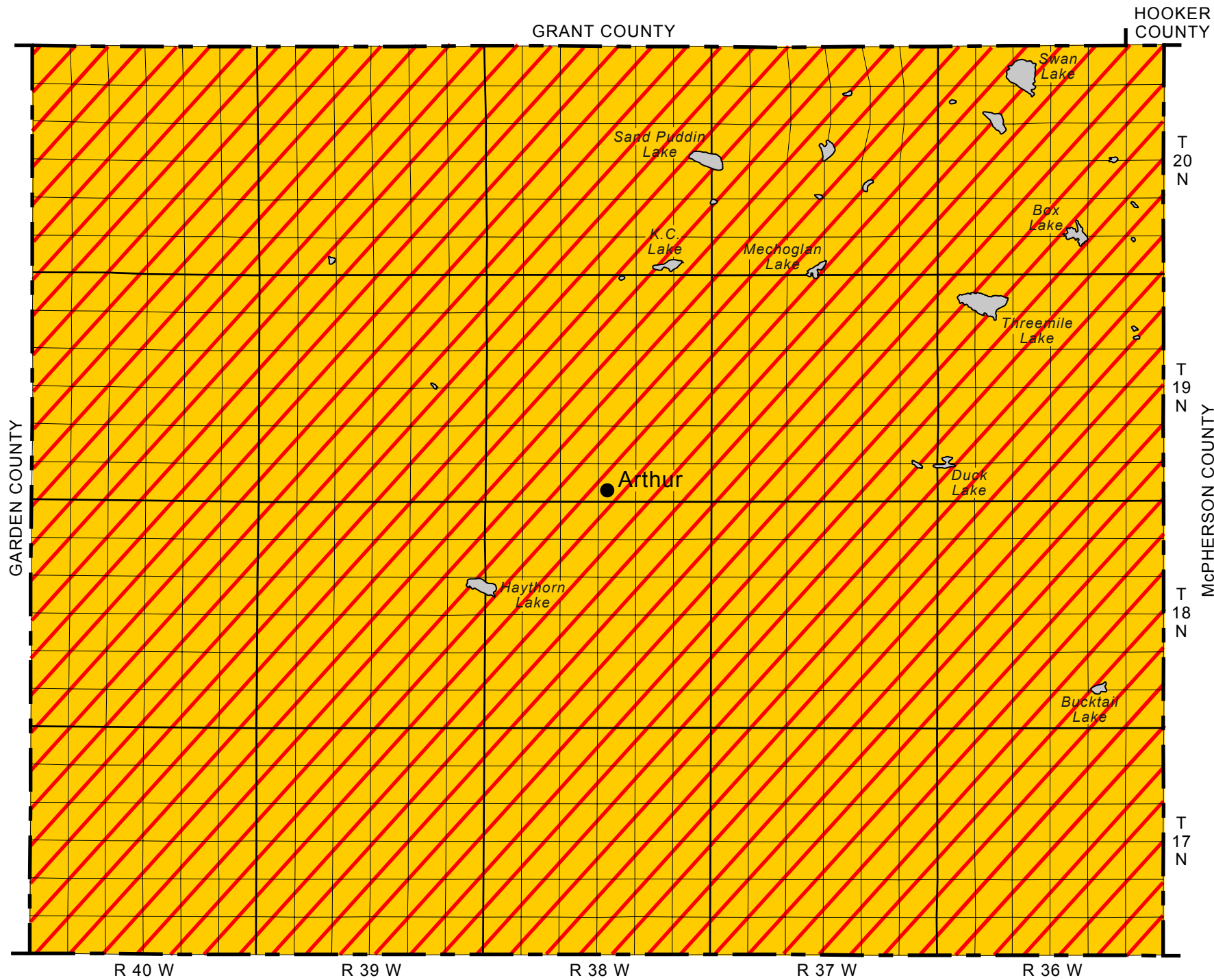


Pesticides and Groundwater

*An Applicator's Map and Guide
to Prevent Groundwater Contamination*

Arthur County



Sand, loamy sand and sandy loam soils with little organic matter and a water table generally greater than 30 feet below the surface.

Much of this area has a moderate vulnerability to groundwater contamination because the soils are porous. Some low-lying parts of the area may have high vulnerability to groundwater contamination because the water table is less than 30 feet below the surface. Caution should be used throughout the area and detailed maps should be consulted concerning low-lying areas.

Refer to the accompanying discussion and index of pesticides for guidance on pesticide use.

The vulnerability of groundwater contamination was determined using soil properties and depth to groundwater as indicated in general on pesticide labels. Areas on this map may have dissimilar soil and groundwater characteristics from those generally identified for that area. More detailed information can be obtained from:

Conservation and Survey Division
113 Nebraska Hall
Lincoln, NE 68588-0517
(402) 472-7537
(soil and groundwater data)

Arthur County Extension Office
Box 450
Ogallala, NE 69153-0450
(308) 284-6051
(proper pesticide use)

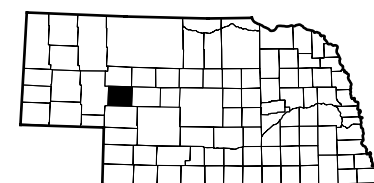
Resources

Soil Survey of Arthur County-Grant County, Nebraska, 1977. USDA NRCS and Conservation and Survey Division, UNL.

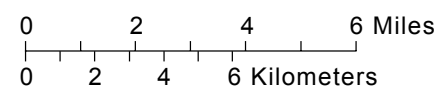
Configuration of the water table, Spring 1979, North Platte Quadrangle, Nebraska. Conservation and Survey Division, UNL. GM-54.

6	5	4	3	2	1
7	8	9	10	11	12
18	17	16	15	14	13
19	20	21	22	23	24
30	29	28	27	26	25
31	32	33	34	35	36

Sectionalized
Township



County Location Map



Nebraska Department of Agriculture
Bureau of Plant Industry - Pesticide Program
Box 94756
Lincoln, NE 68509-4756
(402) 471-2394
(pesticide labels and regulations)